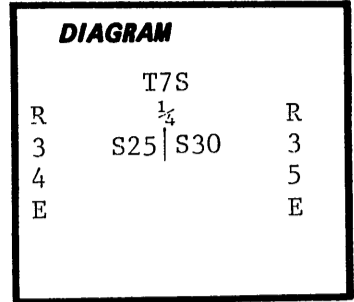


CERTIFIED RECORD OF LAND CORNER MONUMENTATION

T-1

History of original corner establishment: Corner originally established by Frank Campbell on July 12, 1883, under Contract No. 468, as follows:



Set a sand stone 15" x 12" x 10", 10" into the ground marked $\frac{1}{4}$ on the west face, from which:
 A tamarack 12" in diameter bears S12°E, 8 links (5.28 ft.) marked $\frac{1}{4}$ S BT.
 A tamarack 15" in diameter bears N56°W, 10 links (6.60 ft.) marked $\frac{1}{4}$ S BT.

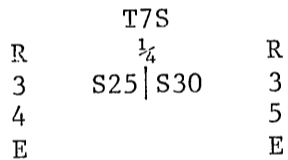
Description of corner evidence found: Stone, 12" x 9" x 7", set firmly in the ground with faint markings on two faces.

From which original bearing trees:

A 17" western larch with double healed blazes bears S1°30'E, 5.1 feet.
 A 19" western larch with a single healed blaze bears N57°W, 7.5 feet.

Description of monument and accessories I established to perpetuate the

original location of this corner: Moving the corner stone aside, I set in its place a 2½" x 30" brass capped iron pipe, 25 inches into the ground. I buried the corner stone along the north side of the iron pipe. Brass cap is marked:



I built a mound of stones around the iron pipe to the top of the brass cap.

I placed 54-3, bearing tree, and 54-4, attention signs on each bearing tree.



PLS 1636
1984

This corner is approximately 50 feet south of Forest Service Trail Number 3044.

I hereby certify the above corner point was perpetuated as hereon described on September 11, 1984.

Witness: Susan E. Newstetter

Compass Declination: 22°E


Dennis L. Gaylord


Office of..... County Surveyor..... County of..... Grant.....
 State of..... Oregon....., I hereby certify that the within instrument was filed in this office
 for record on the... 24... day of... Sept... , 1984...
Robert D. Beyer by
 (COUNTY OFFICIAL) (DEPUTY)

T-1